

EXHIBIT C: THE SURVEY

N. A. SAYLE SURVEY, A-1276

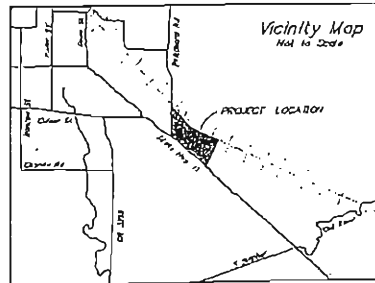
Pritchard Road
(County Road)

SAMUEL SWARTOUT SURVEY, A-1022

28.089 Ac.

30.869 Ac.

STATE HIGHWAY NO. 77
N. A. SAYLE SURVEY, A-1276



Legend of Symbols & Abbreviations

N	North	P	Power Pole	P	Flag Pole	○	Storm Manhole
S	South	P	Power Pole -/Light	△	Sign (As Noted)	⊗	Storm Inlet (Square)
E	East	U	Utility Pole	⊙	Well Head	⊗	Storm Inlet (Round)
W	West	T	Telephone Pole	⊙	Well Head	⊗	Curb Storm Inlet
D	Drill Post or Marker	→	Curb Wire	⊙	Well Head	⊗	Storm Pipe
L	Line of Secant	⊙	Spot Light	⊙	Well Head	○	Sanitary Sewer
Sd.	Section	⊙	Cloud Light	⊙	Well Head	○	Sanitary Clean Out
TL	Tract	⊙	Electric Manhole	⊙	Water Manhole	○	Gas Valve
Vol.	Volume	⊙	Telephone Manhole	⊙	Water Manhole	○	Gas Manhole
Pg.	Page	⊙	Telephone Pedestal	⊙	Water Meter Pili	○	Gas Meter
O.R.	Official Record	⊙	Electric Meter	⊙	Water Meter	○	Gas Marker
Calc.	Calculated	⊙	Cable Box	⊙	Water Meter	○	Gas Marker
Rec.	Record	⊙	AV Conditioner Unit	⊙	Water Meter	○	Gas Marker
R/W	Right of Way	⊙	Rollroad Signals	⊙	Water Meter	○	Gas Marker
C	Centerline	⊙	Rollroad Signals	⊙	Water Meter	○	Gas Marker
IR	Iron Rod Found	⊙	Rollroad Signals	⊙	Water Meter	○	Gas Marker
WS	Iron Rod Set	⊙	Rollroad Signals	⊙	Water Meter	○	Gas Marker
OP	Open	⊙	Rollroad Signals	⊙	Water Meter	○	Gas Marker
NS	Northwest Corner	⊙	Rollroad Signals	⊙	Water Meter	○	Gas Marker
SWC	Southwest Corner	⊙	Rollroad Signals	⊙	Water Meter	○	Gas Marker
NEC	Northeast Corner	⊙	Rollroad Signals	⊙	Water Meter	○	Gas Marker
SEC	Southeast Corner	⊙	Rollroad Signals	⊙	Water Meter	○	Gas Marker
		—	Survey/Abandon Line	⊙	Water Meter	○	Gas Marker
		—	Boundary Line	⊙	Water Meter	○	Gas Marker
		—	Interior/Adjoining Tract Line	⊙	Water Meter	○	Gas Marker
		—	Valuation	⊙	Water Meter	○	Gas Marker
		—	Power Line	⊙	Water Meter	○	Gas Marker
		—	TRU Gas Pipeline	⊙	Water Meter	○	Gas Marker
		—	Overhead Electric Line	⊙	Water Meter	○	Gas Marker
		—	Fence	⊙	Water Meter	○	Gas Marker

DESIGNED BY:
DRAWN BY: A.W.H.
CHECKED BY: W.A.Y.
DATE: 1-13-2010
SCALE: 1" = 200'

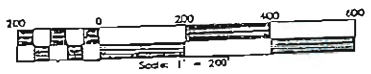
WARREN SURVEYING
1432 S. 11th St.
Oklahoma City, OK 73104
Phone: (405) 233-1122
Fax: (405) 233-1123
Email: warren@warrensurveying.com



PLAT OF SURVEY
SURVEYS AS SHOWN
CALLED 58.766 ACRES
HUNT COUNTY, TEXAS
GENERAL WARRANTY DEED

NO.	DATE	REVISIONS

CONTRACT NO. 2003-5455A
SHEET NO. 5455A



The bearings herein were obtained by signals with the Good House coil along the boundary line...
Warren H. Warren, Jr.
Professional Surveyor, State of Oklahoma









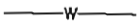
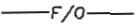
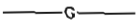
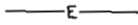
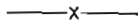
Area of 28.089 Ac.
Commerce Industrial Development Association
11711999 PA-111, Pg. 208
Other Public Records

Area of 30.869 Ac.
Wallace Murray Corporation
1-16-1022 889/210
Other Public Records

Commerce Industrial Development Association
 2.05'

Δ = 22°47'21"
 Δ = 2914.79'
 all L = 1154.27'

GIPF Galvanized Iron Pipe Found
 brs. Bears
 NWC Northwest Corner
 SWC Southwest Corner
 NEC Northeast Corner
 SEC Southeast Corner

 Air Conditioner Unit
 Railroad Signals
 Indicated Parking
 Survey
 Boundary
 Interior
 Water
 Fiber Optic
 TXU
 Overhead
 Fence

L=101.22'
 R=2207.04'
 D=02°37'39"
 Ch.=S 63°31'10" E
 Ch.L=101.21'
 T=50.62'

30.669 Ac.

Wallace Murray Corporation
 6-16-1982
 898/630

Act. S 64°50'00" E - 964.52'
 Call S 64°48'07" E - 814.68'

1 1/2" GIPF

Approximate

Entrance to Buildings
 Concrete Drive

Act. N 48°44'22" W - 2099.43'
 Call N 48°22'52" W - 2082.65'

STATE HIGHWAY NO. 11
 Public Variable Width R/W

This line represents monumented West lines of East adjoining
 Area of Conflict
 Act. S 27°50'54" W - 1298.68'
 Call S 27°49'01" W - 1300.94'
 Deed Record position of all three tracts.

Tract One - Call 10.01 Ac.
 Richard R. Orwig II et ux, Patsy Ann Orwig
 to
 Brad Douglas Jacoby et ux, Gayle Jacoby
 2-25-2000 Vol. 633, Pg. 101
 Official Public Records

R
 Commerce
 Commerce
 1-2